









Antwerp Township
Van Buren County, Michigan

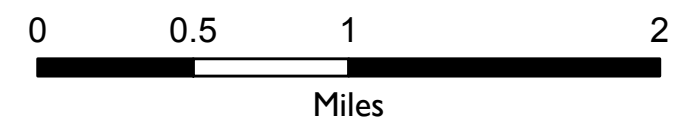
Zoning Map

Adopted: February 8, 2011

-  Municipal Boundary
-  Environmental Protection Overlay
-  AG - Agricultural and Open Space Residential
-  R1 - Rural Estate Residential
-  R2 - Single Family Residential
-  R3 - Single and Multiple-Family Residential
-  GC - General Commercial
-  LI - Light Industrial

* Use Subject to Conditional Rezoning Agreement

CO - Commercial Corridor Overlay District applies to all properties with frontage along M-40 or Red Arrow Highway except those parcels zoned GC - General Commercial.



Source: State of Michigan,
Southwest Michigan Planning
Commission

